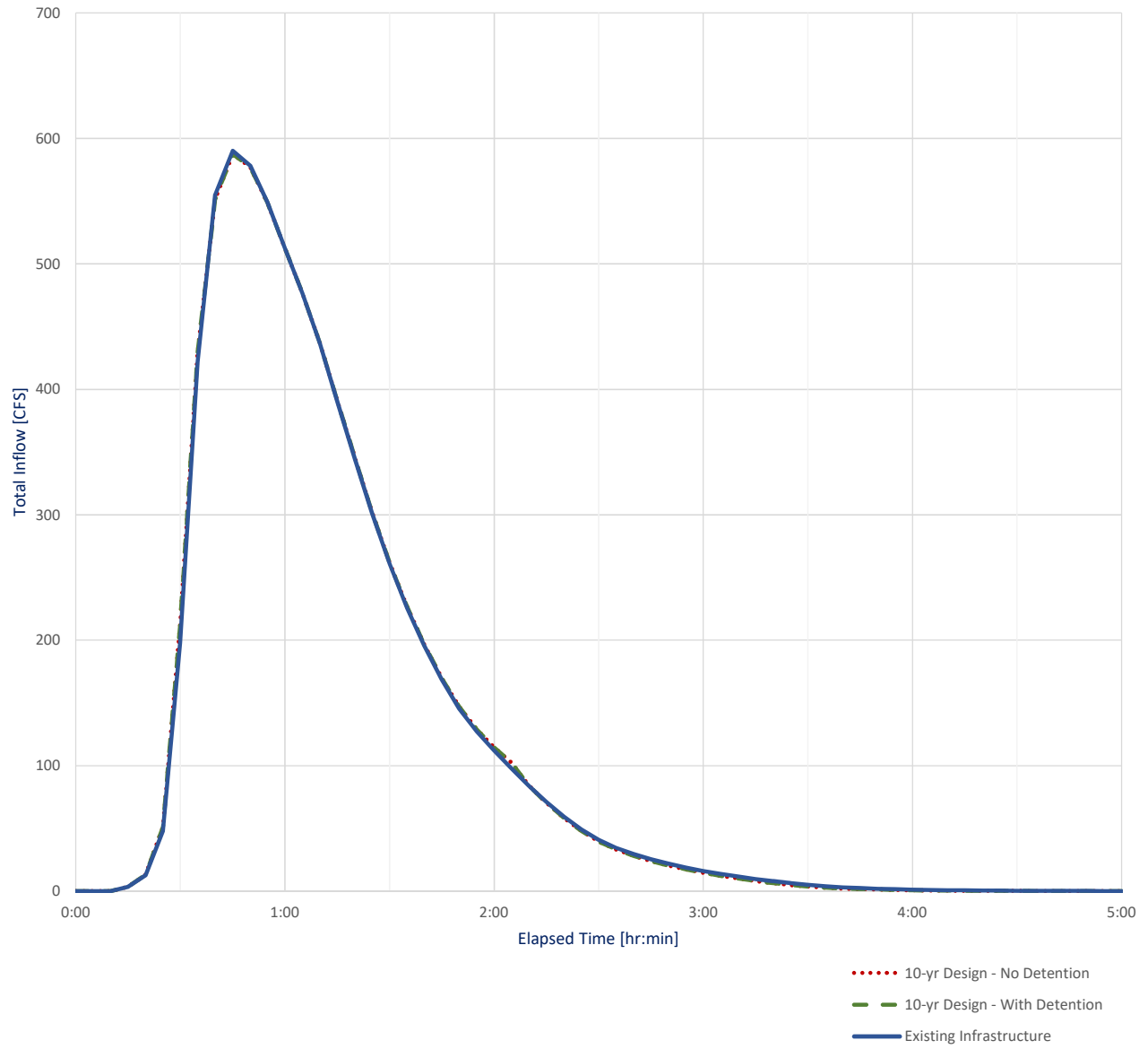
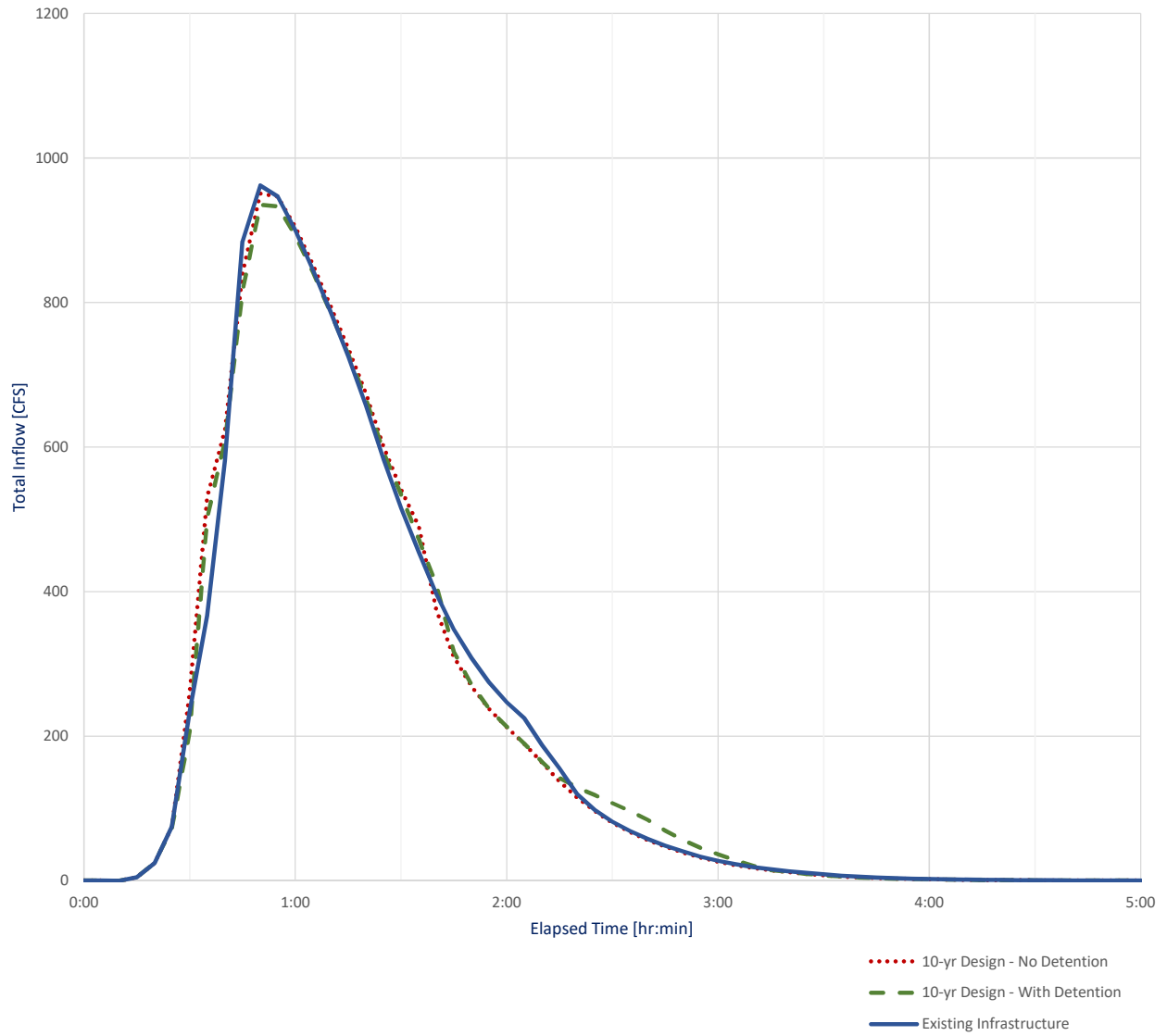


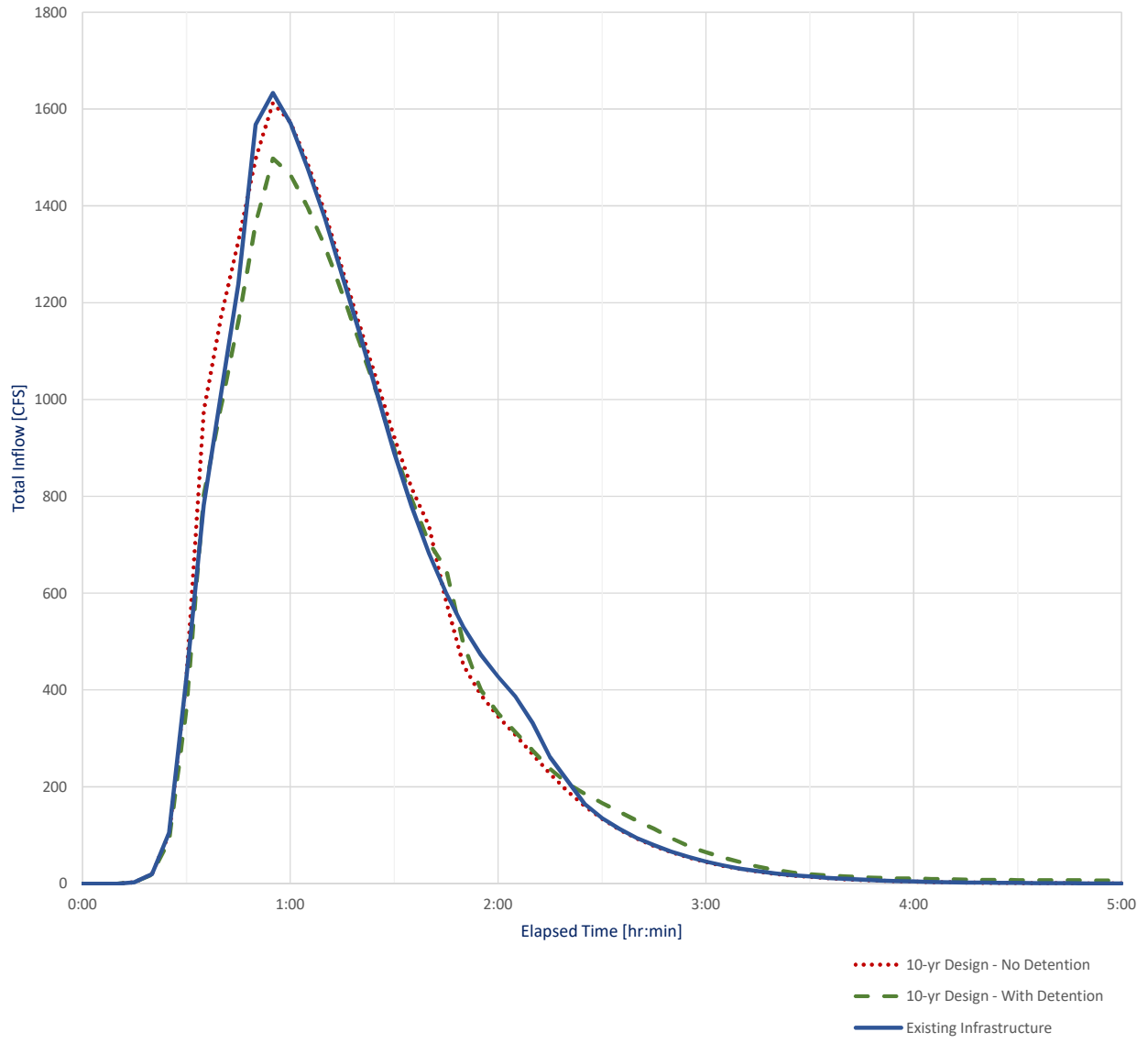
100-year Storm Event Hydrograph - South Englewood Basin - Design Point 588
Layton Ave and Clarkson St



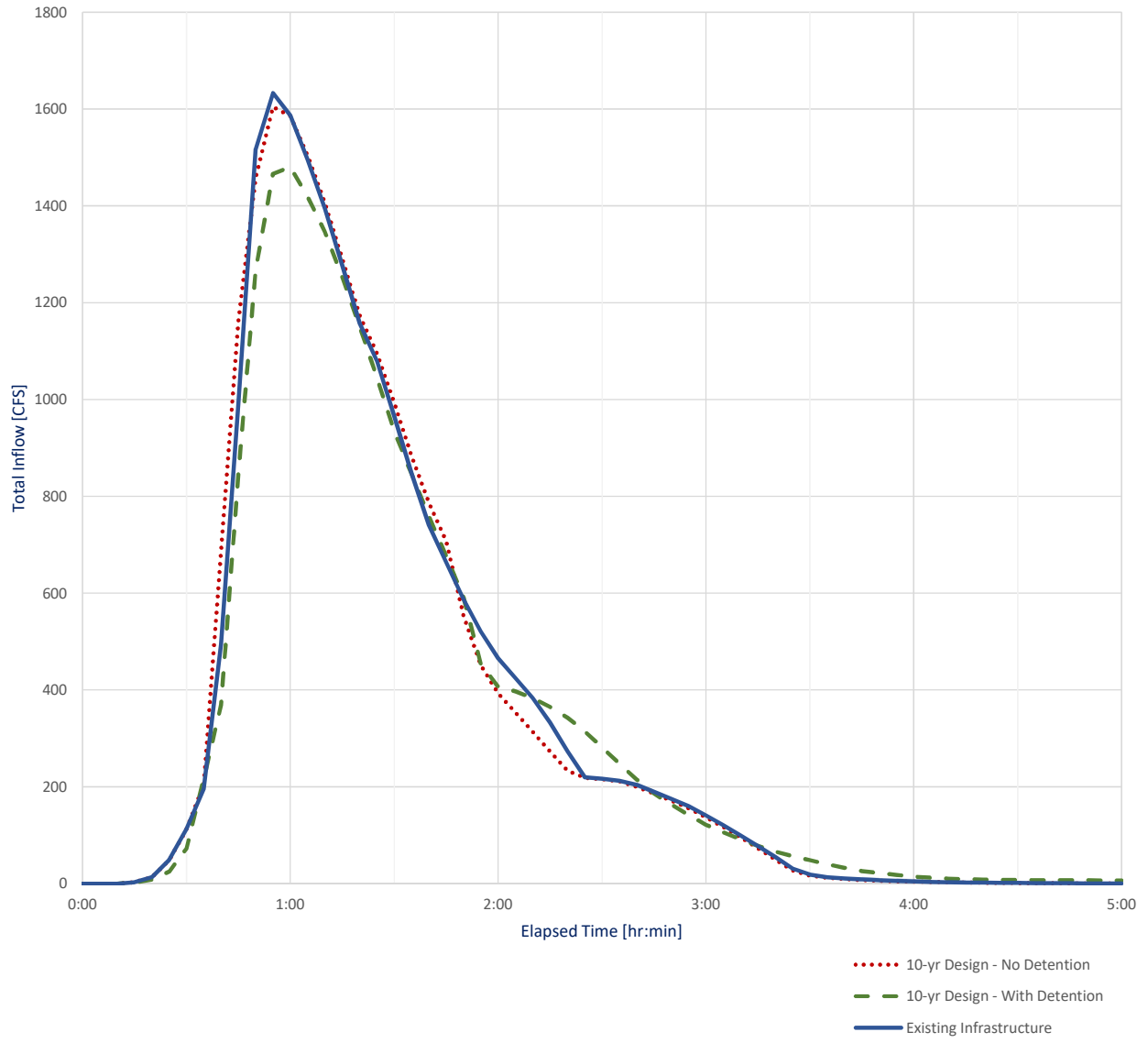
100-year Storm Event Hydrograph - South Englewood Basin - Design Point 601
Union Ave and Broadway



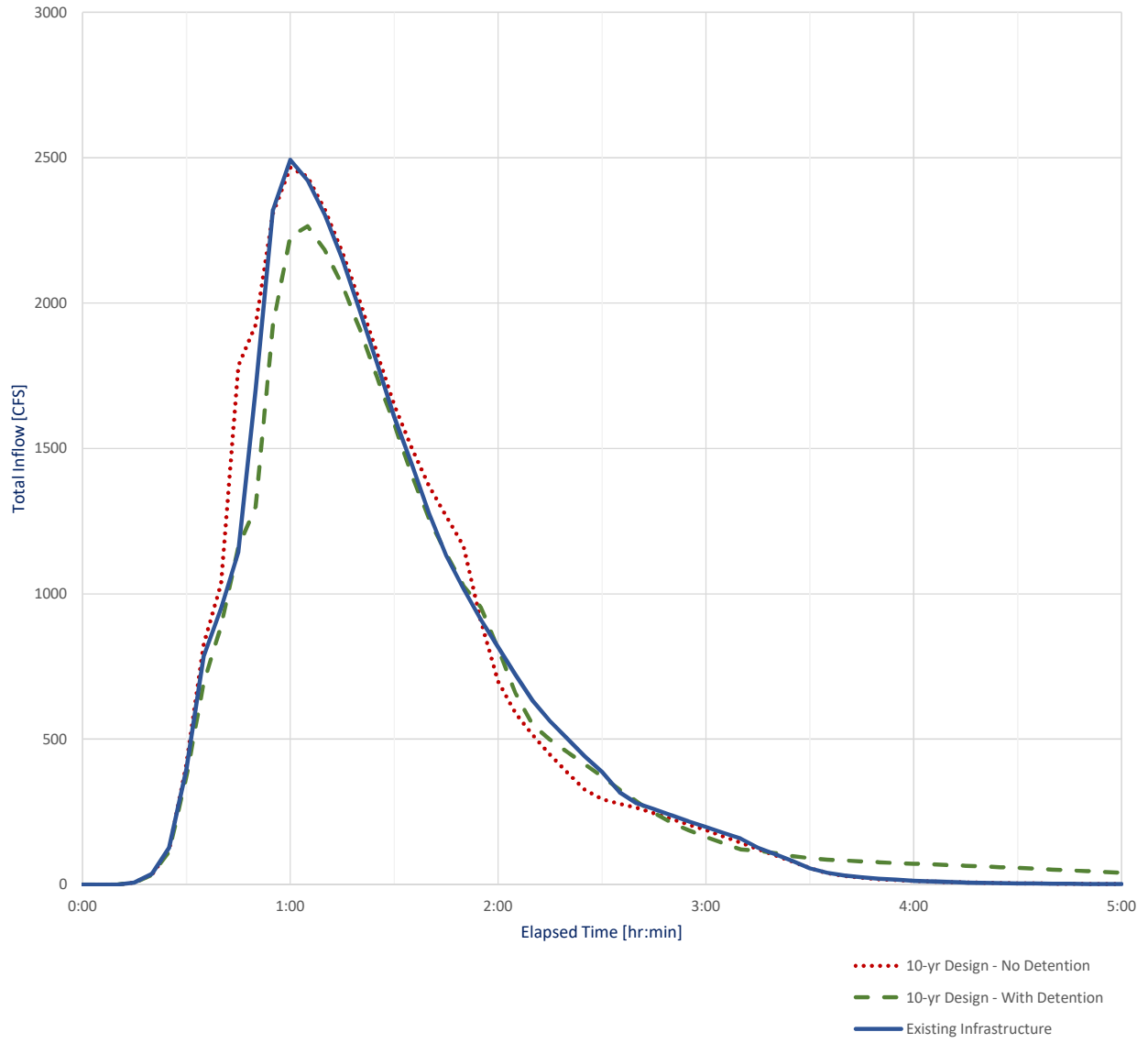
100-year Storm Event Hydrograph - South Englewood Basin - Design Point 800
Rotolo Park Pond



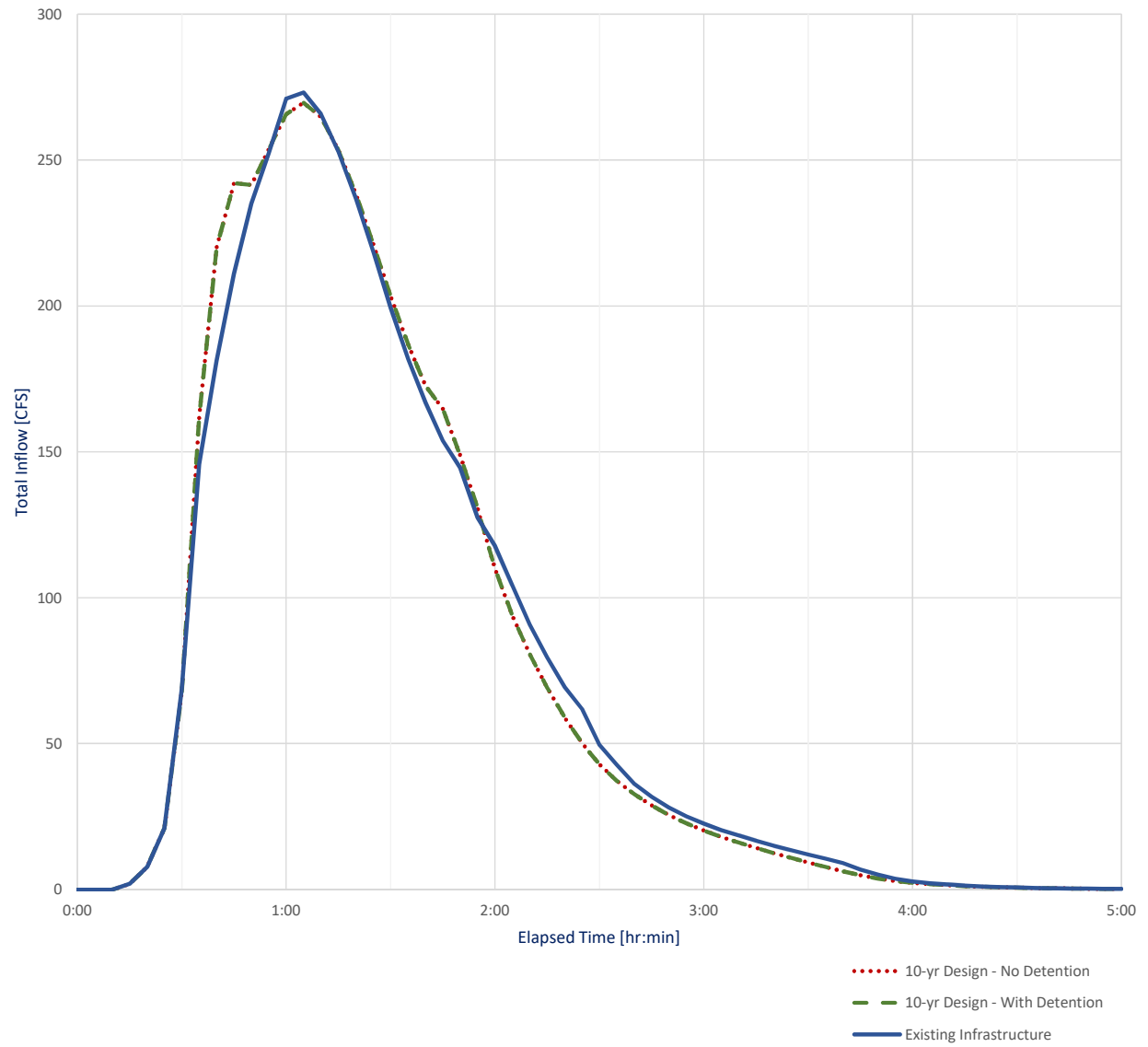
100-year Storm Event Hydrograph - South Englewood Basin - Design Point 566-1
Rotolo Park Pond Outlet



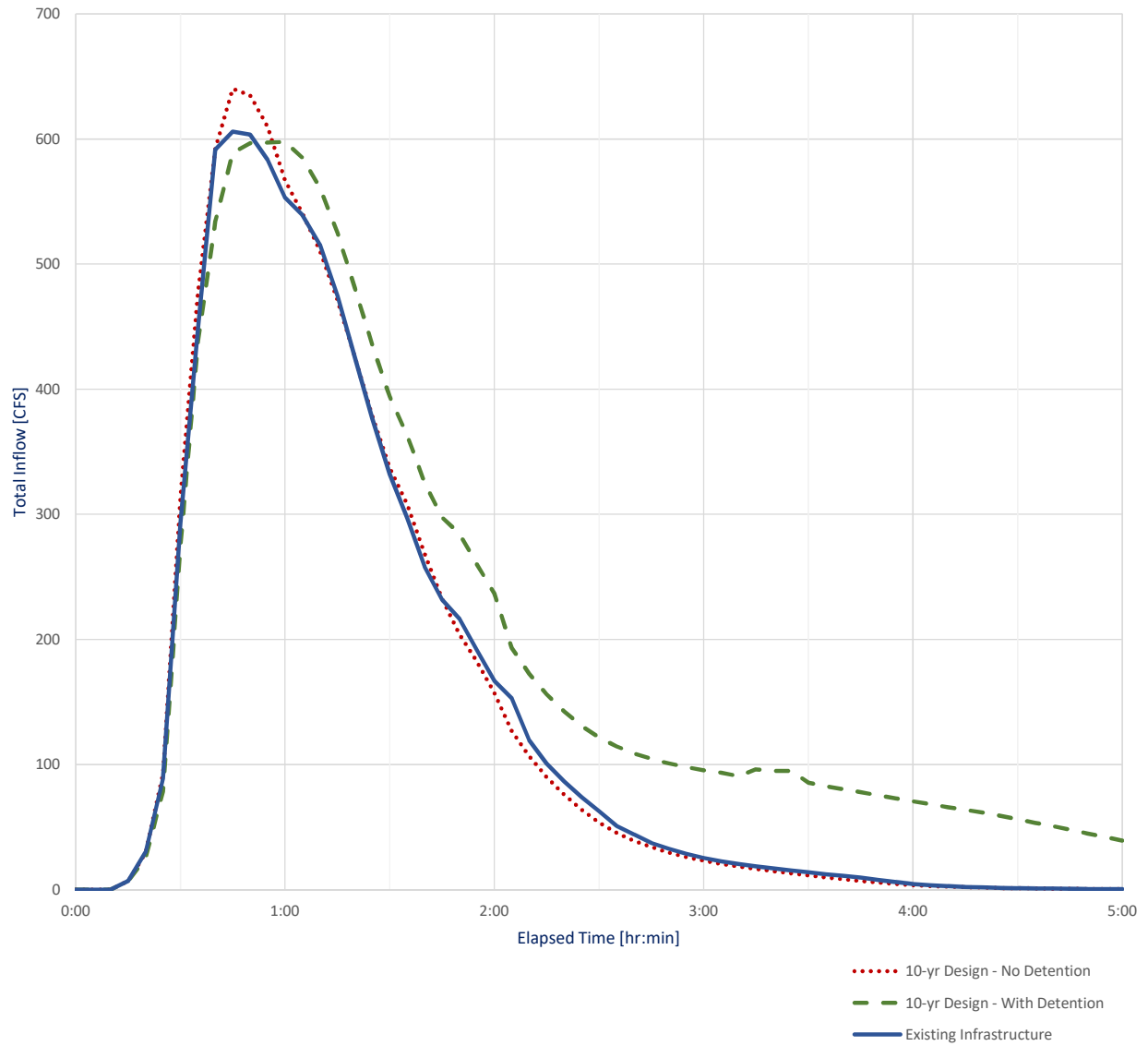
100-year Storm Event Hydrograph - South Englewood Basin - Design Point 561
Oxford Ave and Santa Fe Dr



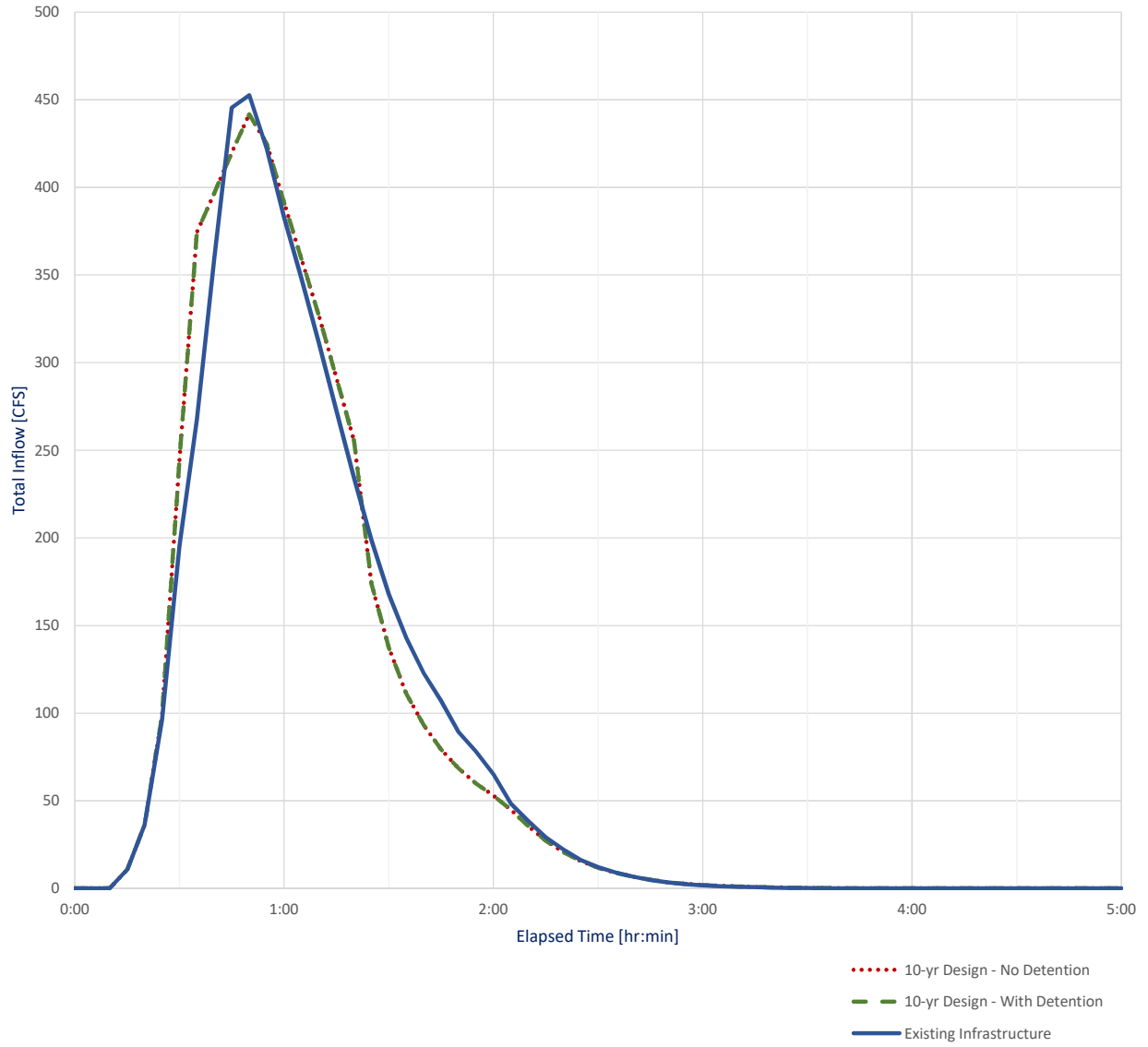
100-year Storm Event Hydrograph - South-Central Englewood Basin - Design Point 577
Princeton Ave and Broadway



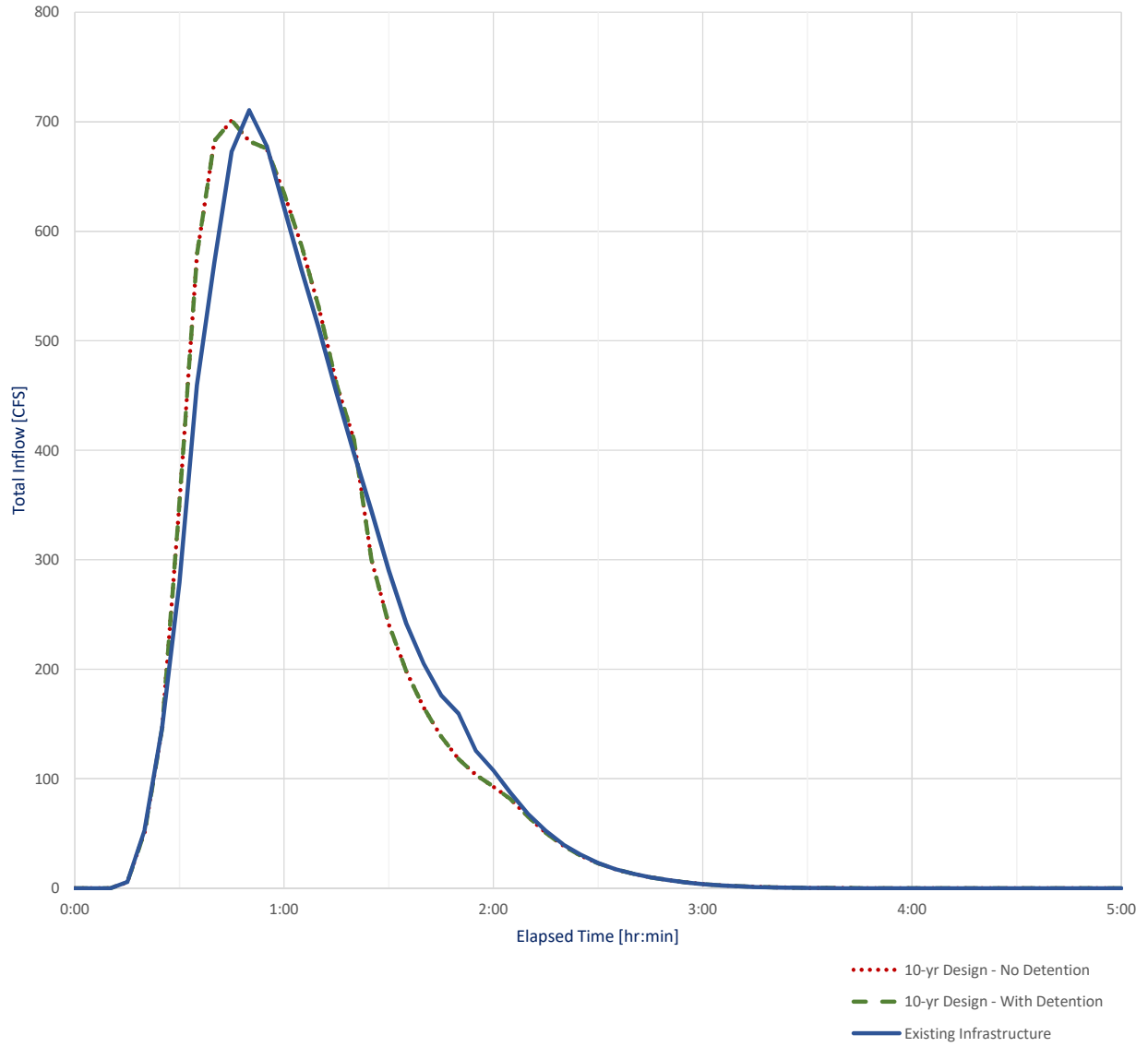
100-year Storm Event Hydrograph - South-Central Englewood Basin - Design Point 562
Oxford Ave and Lipan St



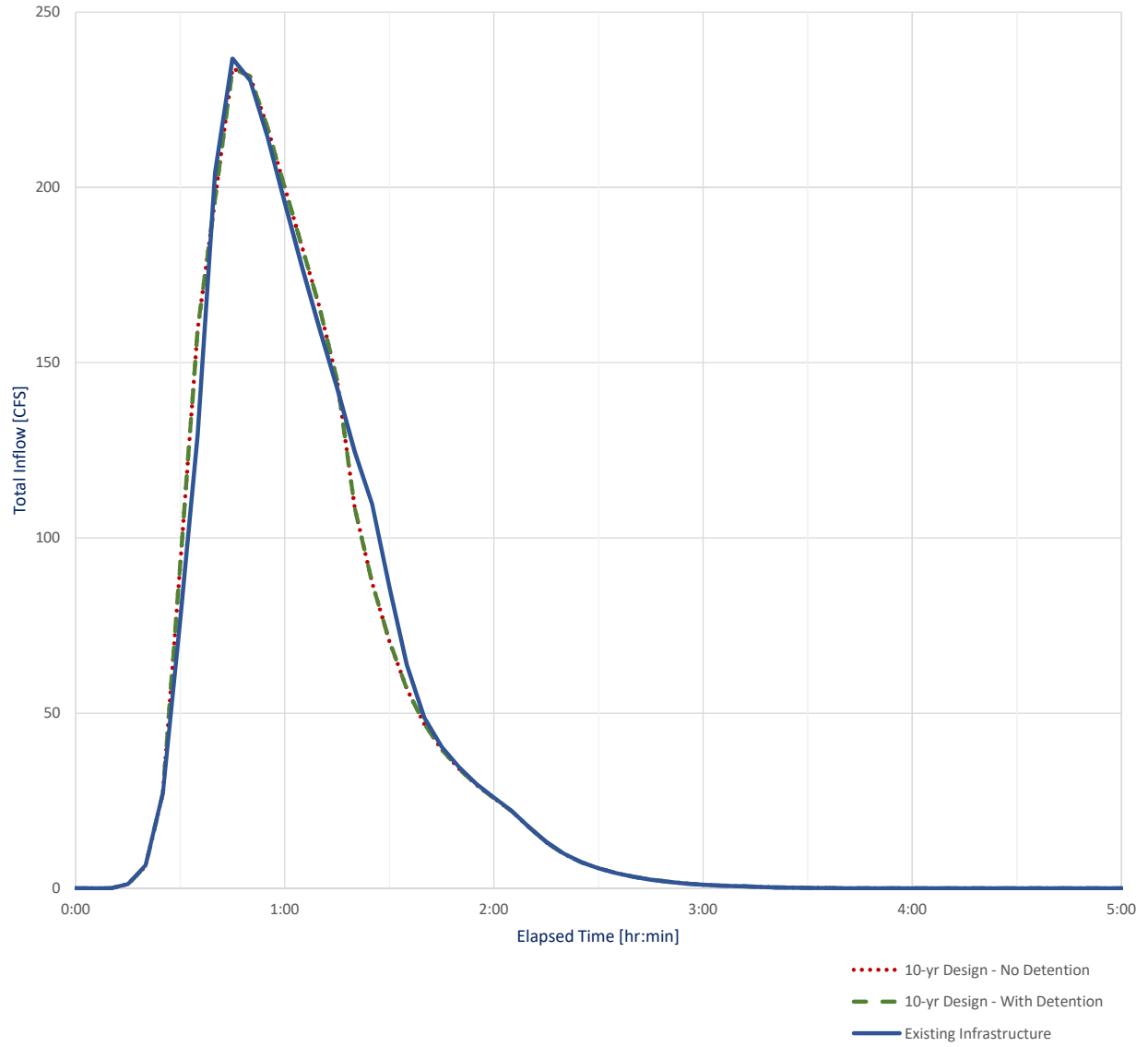
100-year Storm Event Hydrograph - Central Englewood Basin - Design Point 606
Kenyon Ave and Lipan St



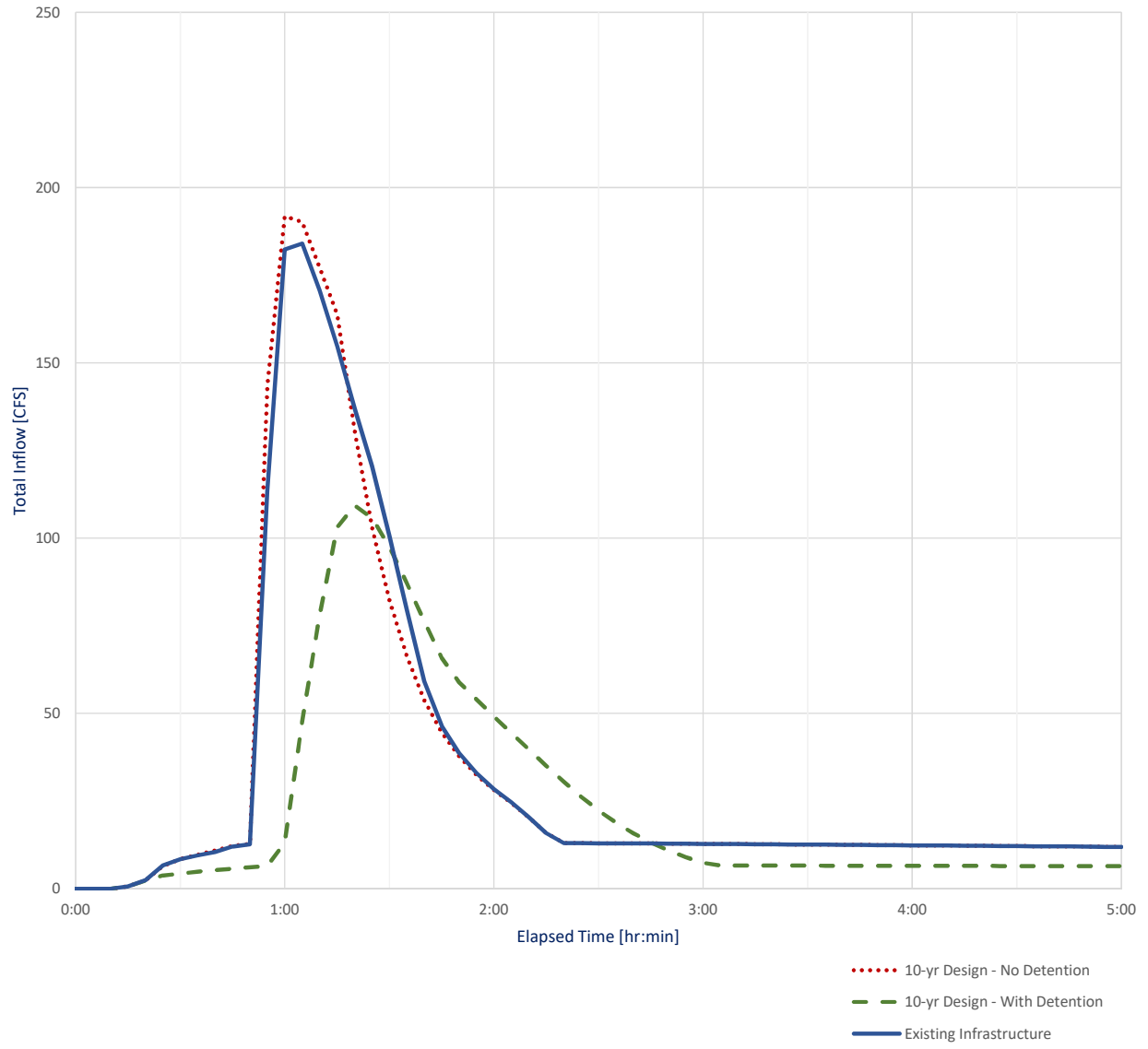
100-year Storm Event Hydrograph - Central Englewood Basin - Design Point 605
Hampden Ave and Santa Fe Dr



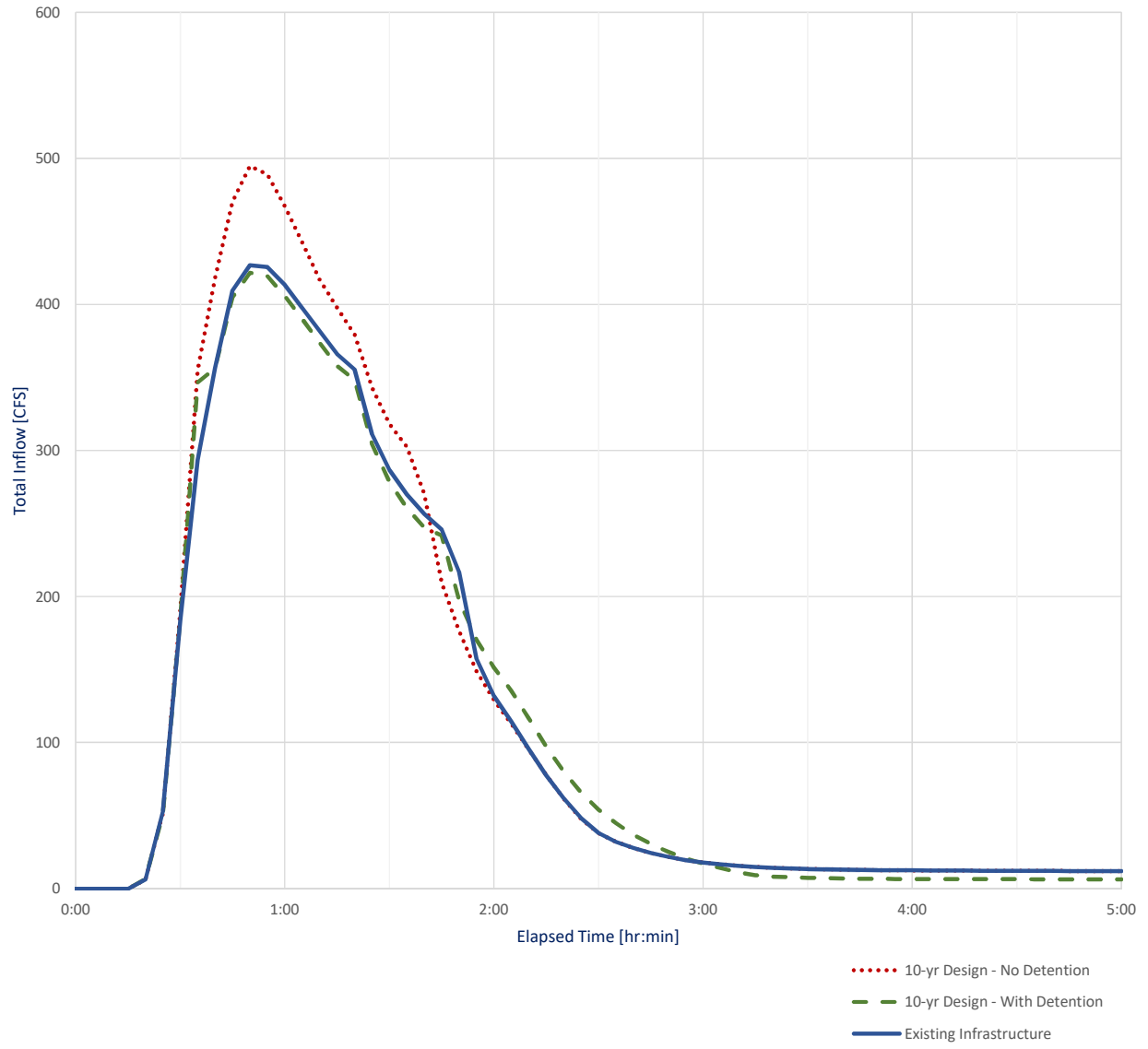
100-year Storm Event Hydrograph - North Englewood Basin - Design Point 802
Bates Logan Pond



100-year Storm Event Hydrograph - North Englewood Basin - Design Point 658
Bates Logan Pond Outlet



100-year Storm Event Hydrograph - North Englewood Basin - Design Point 1
Dartmouth Ave and Santa Fe Dr



100-year Storm Event Hydrograph - North Englewood Basin - Design Point 661
Bates Ave and Elati St

